

R2R 2012 Driving Directions for 50K Ultras

Recommended Option:

It is recommended that you drive to the finish in Orting and take the free shuttles to the start near the Carbon River entrance to Mt. Rainier National Park. Traffic and parking are very congested at the start area, and leaving your car near the finish will be convenient after the event.

14.6 mi, 27 minutes from Fife









1. Exit I5 in Fife and head **south** on **54th Ave E** 0.3 mi
2. Slight left onto **Valley Ave E** 3.7 mi
3. Turn right onto **N Meridian Ave** and get into the left turn lanes 0.2 mi
4. Turn left to merge onto **WA-167 N** keeping left past the first exit 1.6 mi
5. Exit onto **WA-410 E** toward **Sumner/Yakima** 1.5 mi
6. Take the exit toward **WA-162 E** 0.2 mi
7. Turn right at the end of the exit onto **WA-162 E** 7.1 mi

R2R 2012 Driving Directions for 50K Ultras

Alternative Option:

If you have a support vehicle that can drop you off at the start, you may drive directly there but parking is congested.

59 minutes / 35.02 miles

-  1. Exit I5 in Fife 0.0 mi
-  2. Go south on 54th Ave E. 0.3 mi
-  3. Turn slight left onto Valley Ave E. 3.7 mi
-  4. Turn right onto N Meridian/WA-161 and get into the left lanes. 0.1 mi
-  5. Take WA-167 N keeping left past the first exit. 1.6 mi
-  6. Merge onto WA-410 E toward Sumner/Yakima. 12.1 mi
-  7. Turn right onto WA-165 in Buckley and turn left in a couple of miles to stay on WA-165 to Wilkeson and Carbonado. 10.2 mi
-  8. Turn slight left onto Carbon River Rd. a couple of miles past the high bridge. 7.0 mi

